

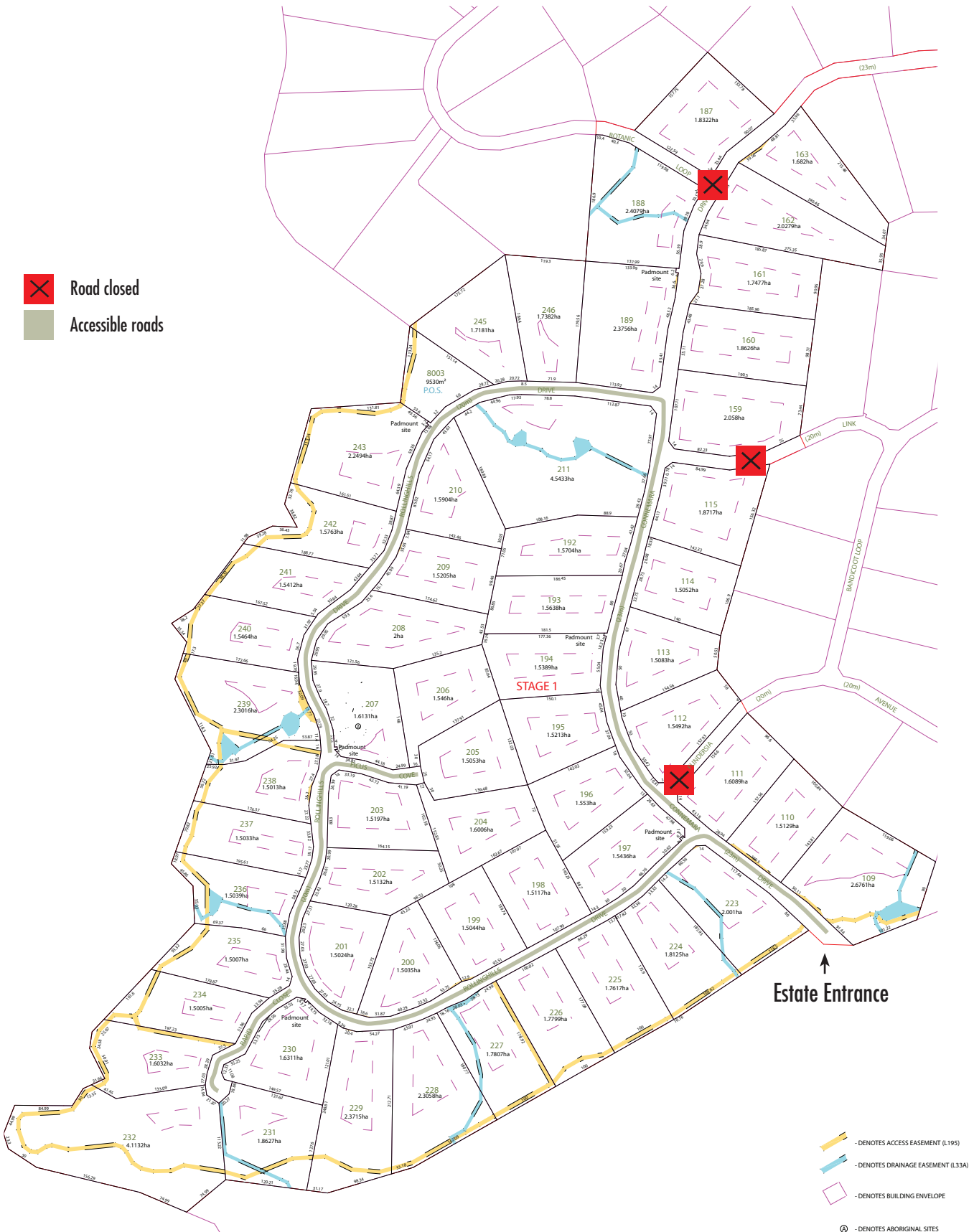




-  Road closed
-  Accessible roads



-  - DENOTES ACCESS EASEMENT (L195)
-  - DENOTES DRAINAGE EASEMENT (L33A)
-  - DENOTES BUILDING ENVELOPE
-  - DENOTES ABORIGINAL SITES